

# 436

## Route Guide & Hazard Awareness

**BATTERSEA PARK STATION - VAUXHALL - OVAL  
CAMBERWELL - PECKHAM - NEW CROSS - LEWISHAM**



Photo | Mark Colegate

**MAKE NOTES ALONG THE WAY!**

Changeovers will take place on New Cross Road outside bus garage.

***Always communicate in advance with iBus if you are late for any reason.***



Route 436 is a high frequency route. Headway is a measurement of the distance or time between buses. You can tell that you are on the correct Headway by using the iBus Headway indicator in the cab.

**IMPORTANT:** You must keep your bus as close to the middle of the indicator as possible. Take action and drop back if you are closing in to the bus in front.

# CONTENTS

## **FULL ROUTE 436 MAP**

Between  
Battersea Park  
and Vauxhall.

**3**

## **FULL ROUTE 436 MAP**

Between Vauxhall  
and Camberwell  
Green.

**4**

## **FULL ROUTE 436 MAP**

Between  
Camberwell  
Green and New  
Cross.

**5**

## **FULL ROUTE 436 MAP**

Between New  
Cross and  
Lewisham.

**6**

## **RUNNING LIGHT**

To and from New  
Cross Garage to  
Battersea Park  
Station.

**7**

## **RUNNING LIGHT**

To and from New  
Cross Garage  
to Lewisham,  
Molesworth St.

**8**

## **IN SERVICE**

Route guide  
from Lewisham  
to Battersea Park  
Station.

**9**

## **IN SERVICE**

Route guide  
from Battersea  
Park Station to  
Lewisham.

**10**

## **LEWISHAM, MOLESWORTH STREET**

Terminus point  
and map.

**11**

## **LEWISHAM STATION**

Turning point  
and map.

**12**

## **LEWISHAM, JERRARD STREET**

Turning point  
and map.

**13**

## **NEW CROSS GATE**

Curtailment point  
and map.

**14**

## **PECKHAM BUS STATION**

Turning point  
and map.

**15**

## **CAMBERWELL GARAGE**

Curtailment point  
and map.

**16**

## **VAUXHALL BUS STATION**

Curtailment point  
and map.

**17**

## **BATTERSEA PARK STATION**

Terminus point  
and map.

**18**

## **CHANGEOVER POINT AND HAZARDS**

Hazards to be  
aware of through  
the route.

**19**

## **LOCAL HAZARDS**

Hazards to be  
aware of and  
other points to  
note.

**20**

## **LOCAL HAZARDS**

Hazards to be  
aware of and  
other points to  
note.

**21**

## **LOCAL HAZARDS**

Hazards to be  
aware of and  
other points to  
note.

**22**

## **AT THE GARAGE**

General  
information and  
safety at the  
garage.

**23**

## **CODES & PROCEDURES**

Facility codes,  
curtailment abrv  
& emergency radio  
procedure.

**24**

## **THINGS TO REMEMBER**

Make notes along  
the way.

**25**

## **THINGS TO REMEMBER**

Make notes along  
the way.

**26**

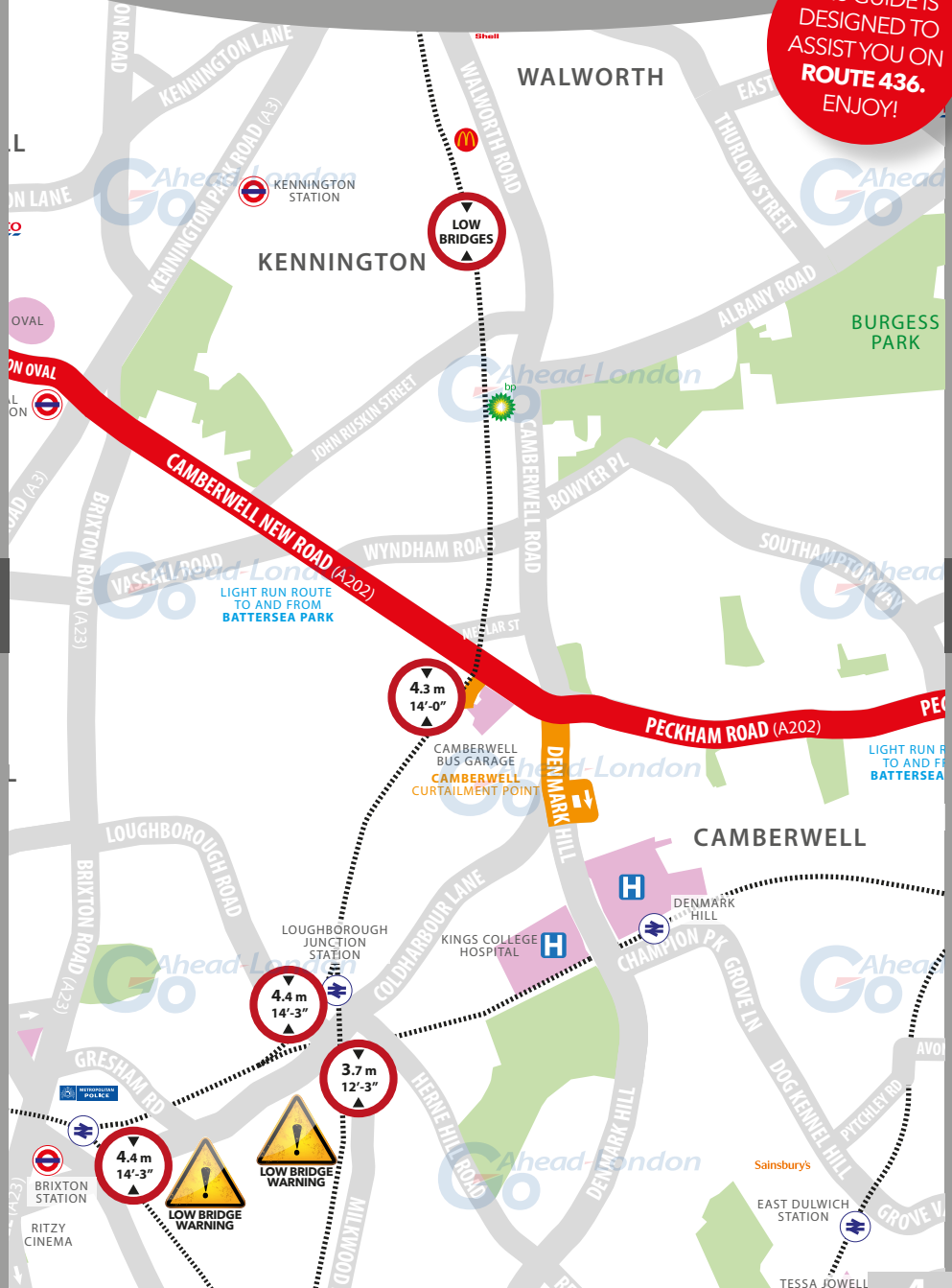
## BATTERSEA PARK TO VAUXHALL



# ROUTE 436 MAP

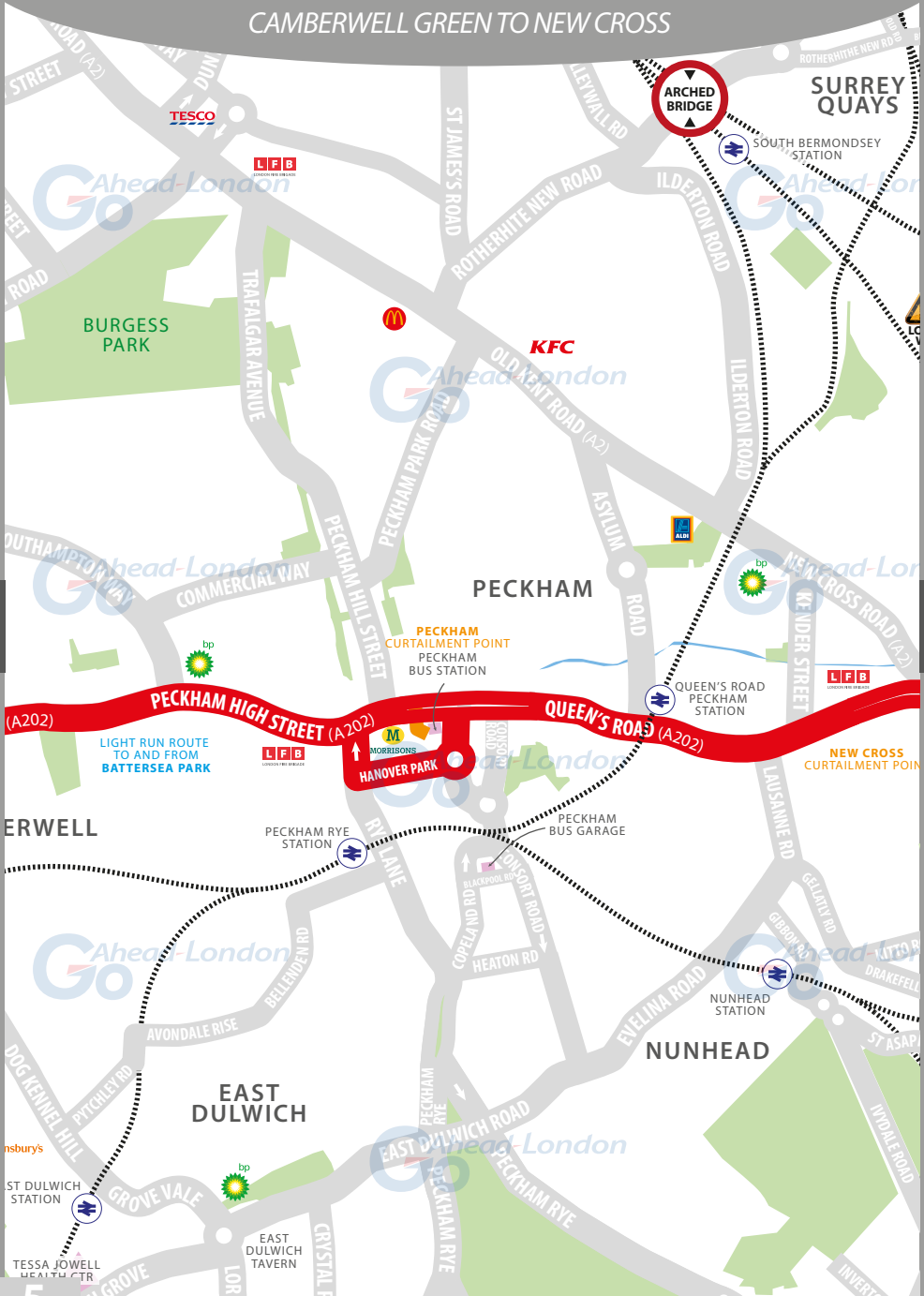
VAUXHALL TO CAMBERWELL GREEN

THIS GUIDE IS  
DESIGNED TO  
ASSIST YOU ON  
**ROUTE 436.**  
ENJOY!



# ROUTE 436 MAP

CAMBERWELL GREEN TO NEW CROSS



# ROUTE 436 MAP

NEW CROSS TO LEWISHAM, MOLESWORTH STREET



# RUNNING LIGHT

RUNNING OUT OF SERVICE

**IMPORTANT**  
LOG OFF IBUS  
IMMEDIATELY  
IF RUNNING  
LIGHT

## TO BATTERSEA PARK STATION:

- At **New Cross Garage**, turn left onto New Cross Road **A2**
- At traffic light, keep left and continue onto Queen's Road **A202**
- Continue ahead onto Peckham High Street and onto Peckham Road **A202**
- At traffic light, continue ahead onto Camberwell New Road **A202**
- At traffic light (junction of Clapham Rd), continue ahead onto Harleyford St
- Continue ahead onto Kennington Oval (*Oval Cricket Ground on right*) **A202**
- Continue ahead onto Harleyford Road **A202**
- At traffic light, turn left onto South Lambeth Road (*one-way system*) **A3036**
- At traffic light, turn right onto Parry St (*one-way system*) **A3036**
- At traffic light, continue ahead onto Nine Elms Lane **A3205**
- At traffic light, continue ahead onto Battersea Park Road **A3205**
- At traffic light, turn right onto Prince of Wales Drive to **stand**

## FROM BATTERSEA PARK STATION:

- At **stand**, continue ahead on Prince of Wales Drive
- At Queen's Circus roundabout, take 1st exit onto Queenstown Road **A3216**
- At traffic light, turn left onto Battersea Park Road **A3205**
- At traffic light, continue ahead onto Nine Elms Lane **A3205**
- At traffic light, follow road left onto Wandsworth Road (*one-way system*) **A3036**
- At traffic light, turn right onto Kennington Lane (*under railway bridge*)
- Continue ahead onto Kennington Lane (*one-way system*) **A3204**
- Turn right onto Durham Street (*one-way system*) **A202**
- Follow the road towards the left onto Harleyford Road **A202**
- Continue ahead onto Kennington Oval (*Oval Cricket Ground on the left*) **A202**
- At traffic light, continue ahead onto Camberwell New Road **A202**
- Continue ahead onto Peckham Road and onto Peckham High Street **A202**
- Continue ahead onto Queen's Road **A202**
- At traffic light, follow the road to the right onto New Cross Road **A202**
- At traffic light, turn left onto Sainsbury's Access Road
- At roundabout, take 2nd exit onto Sainsbury's Access Road
- At traffic light, turn right onto New Cross Road **A202**
- Turn left onto Pepys Road
- Turn left into **New Cross Garage**

# RUNNING LIGHT

RUNNING OUT OF SERVICE

**IMPORTANT**  
LOG OFF IBUS  
IMMEDIATELY  
IF RUNNING  
LIGHT

## TO LEWISHAM MOLESWORTH STREET:

- At **New Cross Garage**, turn right onto New Cross Road **A2**
- Continue ahead onto New Cross Road (*one-way system*) **A2**
- Turn right onto Amersham Road (*one-way system*)
- Keep left and continue ahead on Amersham Road
- At traffic light, turn left onto Lewisham Way **A20**
- Continue ahead onto Loampit Hill **A20**
- Continue ahead onto Loampit Vale (*under railway bridge*) **A20**
- Continue ahead onto Rennell Street (*under railway bridge*) **A20**
- Follow road right onto Rennell Street
- At traffic light, continue ahead onto Molesworth Street to **stand**

## FROM LEWISHAM MOLESWORTH STREET:

- At **stand**, continue ahead on Molesworth Street **A21**
- At junction of Lewisham High Street, turn back onto Molesworth Street **A21**
- At traffic light, continue ahead onto Rennell Street
- Follow road left onto Rennell Street (*under railway bridge*) **A20**
- Continue ahead onto Loampit Vale (*under railway bridge*) **A20**
- Continue ahead onto Loampit Hill **A20**
- Continue ahead onto Lewisham Way **A20**
- Continue ahead onto Lewisham Way (*one-way system*) **A20**
- Follow road left onto New Cross Road **A2**
- Turn left onto Pepys Road
- Turn left into **New Cross Garage**

# ROUTE DIRECTIONS

RUNNING IN SERVICE

**NEVER  
DIVERT OFF  
LINE-OF-ROUTE  
UNLESS ADVISED  
BY IBUS**

## TO BATTERSEA PARK STATION:

- At **stand**, continue ahead on Molesworth Street **A21**
- At junction of Lewisham High Street, turn left onto Lewis Grove
- At traffic light, turn left onto Lewisham High Street **A20**
- Turn left onto Station Road (*Lewisham Station*)
- At junction, turn right onto Rennell Street (*under railway bridge*) **A20**
- Continue ahead onto Loampit Vale (*under railway bridge*) **A20**
- Continue ahead onto Loampit Hill **A20**
- Continue ahead onto Lewisham Way **A20**
- Continue ahead onto Lewisham Way (*one-way system*) **A20**
- Follow road left onto New Cross Road **A2**
- Continue ahead on New Cross Road (*past New Cross Garage*) **A2**
- At traffic light, keep left and continue onto Queen's Road **A202**
- Continue ahead onto Peckham High Street **A202**
- Turn left onto Clayton Road (Peckham Police Station on right)
- At roundabout, take (2nd exit) onto Hanover Park
- At traffic light, turn right onto Rye Lane
- At traffic light, turn left onto Peckham High Street **A202**
- Continue ahead onto Peckham Road **A202**
- Continue ahead onto Camberwell Church Street **A202**
- At traffic light, continue ahead onto Camberwell New Road **A202**
- At traffic light (junction of Clapham Rd), continue ahead onto Harleyford St
- Continue ahead onto Kennington Oval (Oval Cricket Ground on right) **A202**
- Continue ahead onto Harleyford Road **A202**
- At traffic light, turn left onto South Lambeth Road (*one-way system*) **A3036**
- At traffic light, turn right onto South Lambeth Place (*under railway bridge*)
- Continue ahead and enter Vauxhall Bus Station
- Exit Vauxhall Bus Station and turn right onto Parry St (*one-way system*) **A3036**
- At traffic light, continue ahead onto Nine Elms Lane **A3205**
- At traffic light, continue ahead onto Battersea Park Road **A3205**
- At traffic light, turn right onto Prince of Wales Drive to **stand**

# ROUTE DIRECTIONS

RUNNING IN SERVICE

IMPORTANT  
PLEASE ENSURE  
YOU USE YOUR  
**RIBAS KEY** ON  
EVERY TRIP

## TO LEWISHAM MOLESWORTH STREET:

- At **stand**, continue ahead on Prince of Wales Drive
- At Queen's Circus roundabout, take 1st exit onto Queenstown Road **A3216**
- At traffic light, turn left onto Battersea Park Road **A3205**
- At traffic light, continue ahead onto Nine Elms Lane **A3205**
- At traffic light, follow road left onto Wandsworth Road (*one-way system*) **A3036**
- Keep right and turn right and enter Vauxhall Bus Station
- After serving stop, exit Vauxhall Bus Station and turn left onto St Lambeth Place
- At junction, turn right onto Kennington Lane (*under railway bridge*)
- Continue ahead onto Kennington Lane (*one-way system*) **A3204**
- Turn right onto Durham Street (*one-way system*) **A202**
- Follow the road towards the left onto Harleyford Road **A202**
- Continue ahead onto Kennington Oval (*Oval Cricket Ground on the left*) **A202**
- At traffic light, continue ahead onto Camberwell New Road **A202**
- Continue ahead onto Peckham Road and onto Peckham High Street **A202**
- Continue ahead onto Queen's Road **A202**
- At traffic light, follow the road to the right onto New Cross Road **A202**
- Continue ahead on New Cross Road (*New Cross Garage on the right*) **A2**
- Continue ahead onto New Cross Road (*one-way system*) **A2**
- Turn right onto Amersham Road (*one-way system*)
- Keep left and continue ahead on Amersham Road
- At traffic light, turn left onto Lewisham Way **A20**
- Continue ahead onto Loampit Hill **A20**
- Continue ahead onto Loampit Vale (*under railway bridge*) **A20**
- Continue ahead onto Rennell Street (*under railway bridge*) **A20**
- Follow road right onto Rennell Street
- At traffic light, continue ahead onto Molesworth Street to **stand**

# LEWISHAM

TERMINUS POINT

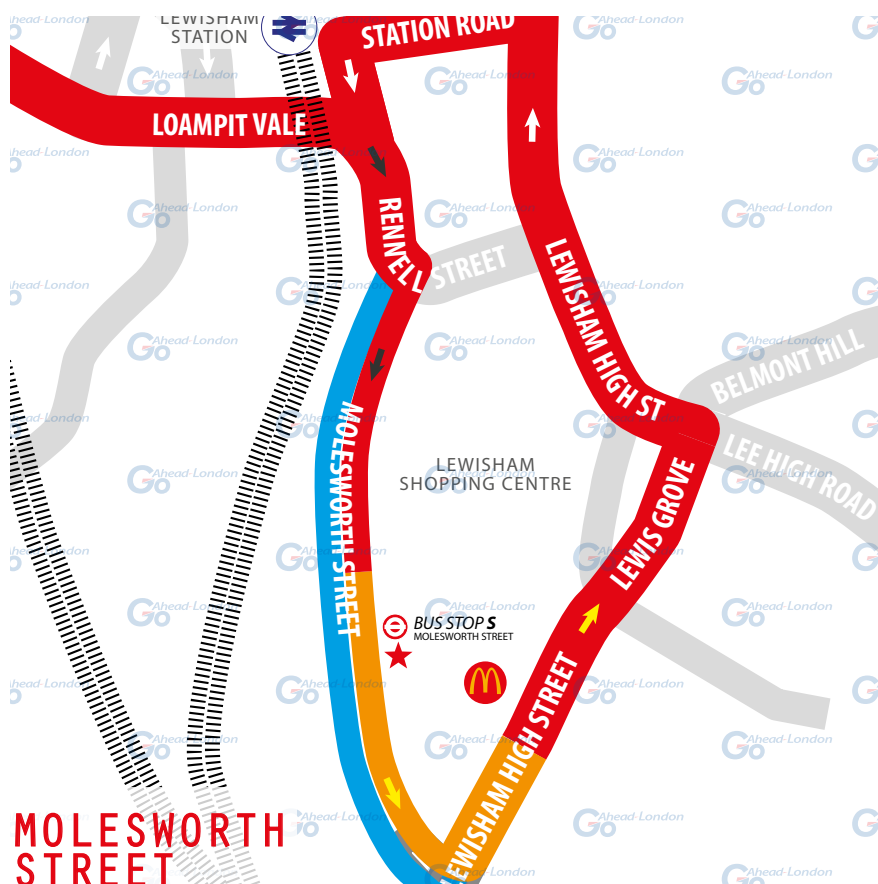
SWITCH THE  
ENGINE OFF  
WHILST AT THE  
STAND

**From Battersea Park.** Proceed from Molesworth Street direct to stand. Set down on Molesworth Street at **BUS STOP S.**

**Towards Battersea Park.** Depart to Molesworth Street.  
Pick up on Molesworth Street at **BUS STOP S.**

Public stand for five buses on east side of Molesworth Street.

**Blind display:** **LEWISHAM, SHOPPING CENTRE.**



# LEWISHAM STATION

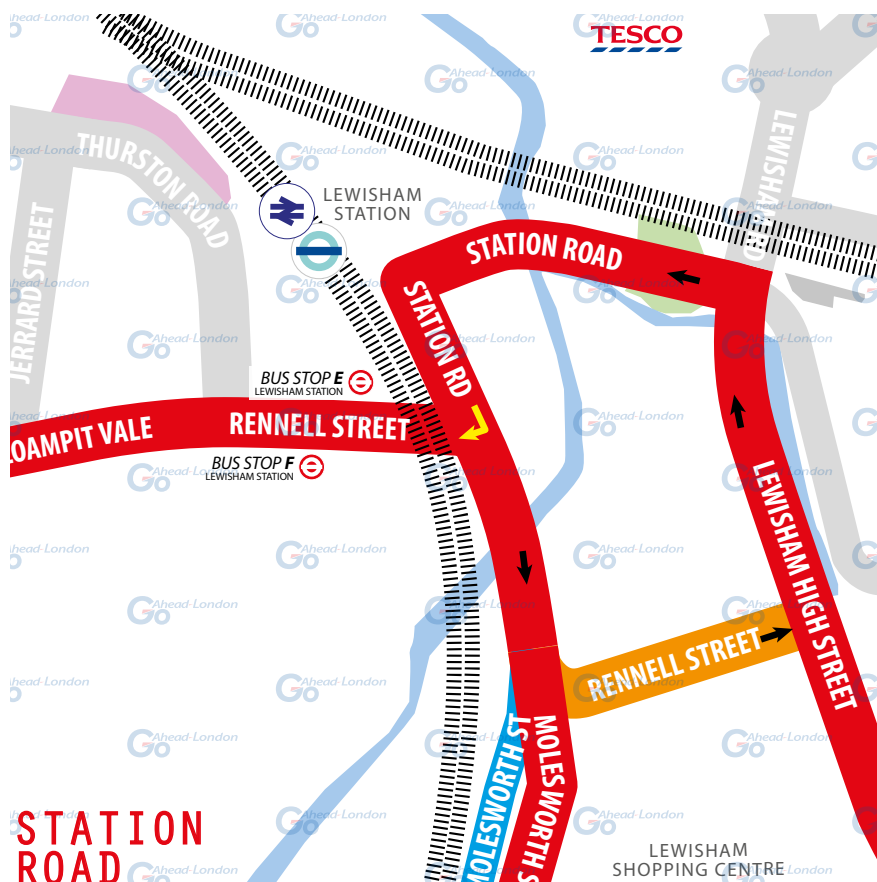
## TURNING POINT

IMPORTANT  
PLEASE ENSURE  
YOU **USE YOUR**  
**RIBAS KEY** ON  
EVERY TRIP

**From Battersea Park** Proceed from Loampit Vale via Rennell Street, Lewisham High Street, Station Road and Rennell Street. Set down on Loampit Vale at **BUS STOP E**.

**Towards Battersea Park.** Depart to Loampit Vale. Pick up on Loampit Vale at **BUS STOP F**.

Turning point only - buses must not stand. **Blind display: LEWISHAM STATION.**



# LEWISHAM

## TURNING POINT

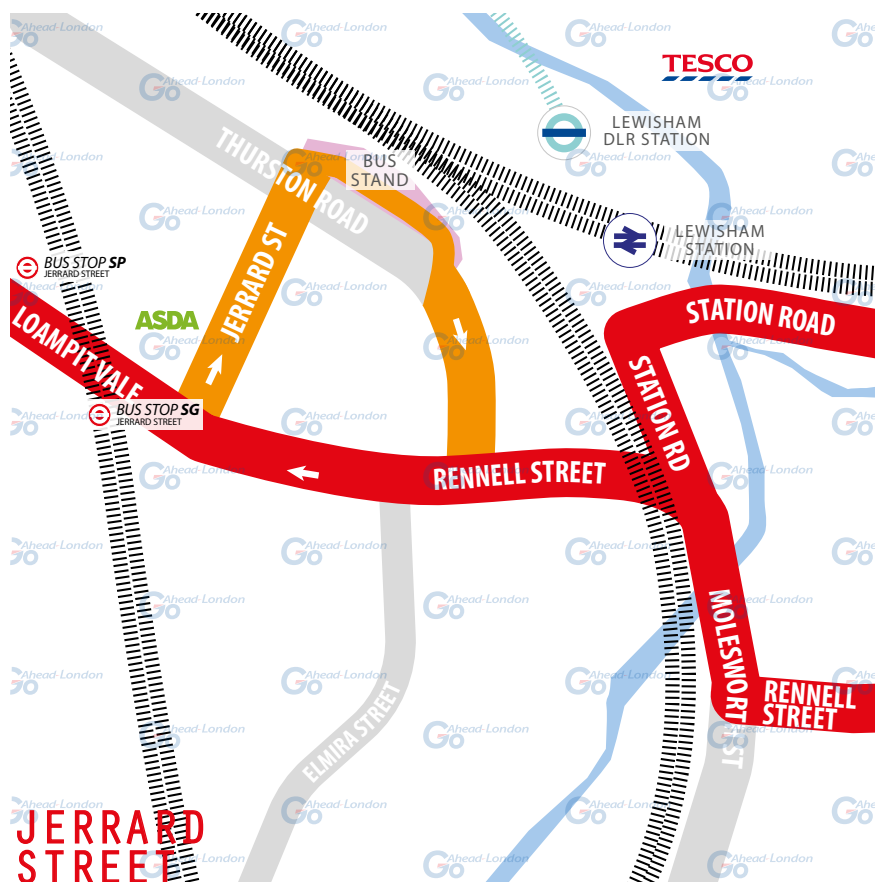
PLEASE CHECK  
**TRIP NUMBER**  
ON ETM BEFORE  
DEPARTING

**From Battersea Park.** Proceed from Loampit Vale via Jerrard Street and Thurston Road. Set down on Loampit Vale at **BUS STOP SP**.

**Towards Battersea Park.** Depart to Loampit Vale.  
Pick up on Loampit Vale at **BUS STOP SG**.

Turning point only - buses must not stand.

**Blind display:** **LEWISHAM, JERRARD STREET.**



# NEW CROSS GATE

## CURTAILMENT POINT

5

**From Battersea Park.** Proceed from New Cross Road via Sainsbury's Access Road, New Cross Road, Pepys Road and New Cross Bus Garage to stand. Set down on New Cross Road at **BUS STOP H.**

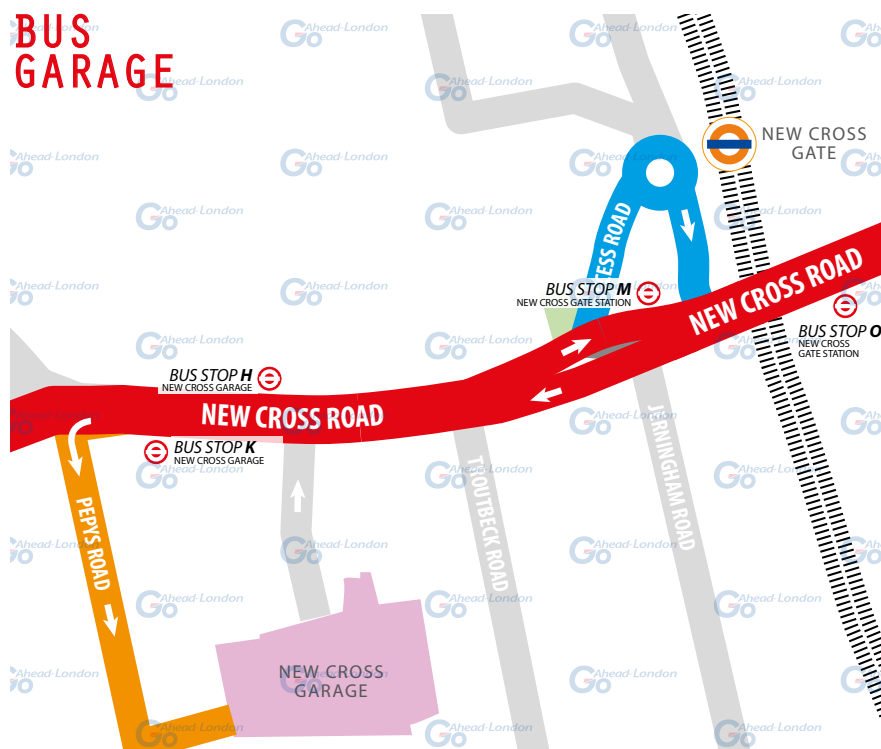
**Towards Battersea Park.** Depart via New Cross Bus Garage to New Cross Road. Pick up on New Cross Road at **BUS STOP K.**

**From Lewisham.** Proceed from New Cross Road via New Cross Bus Garage to stand. Set down on New Cross Road at **BUS STOP O.**

**Towards Lewisham.** Depart via New Cross Bus Garage to New Cross Road. Pick up on New Cross Road at **BUS STOP M.**

Private stand in New Cross Garage on south side of New Cross Road.

**Blind display:** **NEW CROSS GATE.**



# PECKHAM

## TURNING POINT

IMPORTANT  
IF YOU REQUIRE A  
COMFORT BREAK,  
PLEASE ADVISE  
IBUS

**From Battersea Park.** Proceed from Peckham High Street.  
Set down on Peckham High Street at **BUS STOP G.**

**Towards Battersea Park.** Depart to Clayton Road.  
Pick up on Clayton Road at **BUS STOP J.**

**From Lewisham.** Proceed from Queen's Road via Peckham High Street and  
Peckham Bus Station. Set down on Queen's Road at **BUS STOP QC.**

**Towards Lewisham.** Depart to Peckham High Street.  
Pick up on Peckham High Street at **BUS STOP G.**

Turning point only - buses must not stand. **Blind display: PECKHAM.**

## BUS STATION



# CAMBERWELL GARAGE

CURTAILMENT POINT

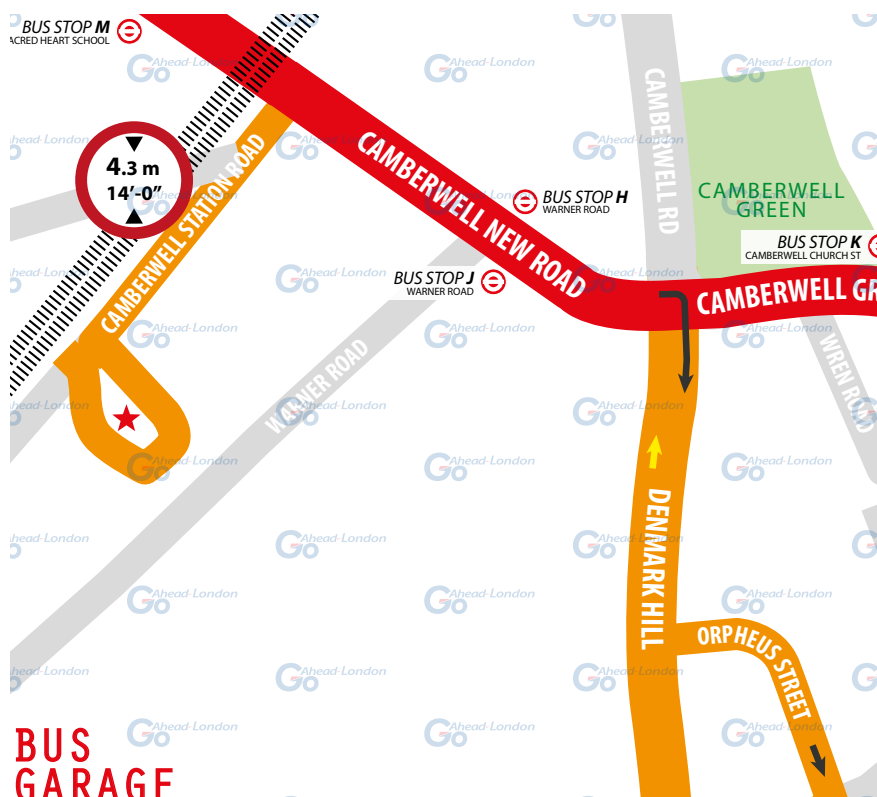
PLEASE **CHECK**  
**TRIP NUMBER**  
ON ETM BEFORE  
DEPARTING

**From Battersea Park.** Proceed from Camberwell New Rd via Denmark Hill, Orpheus St, Daneville Rd, Denmark Hill, Camberwell New Rd, Camberwell Station Rd and Bus Garage. Set down on Camberwell New Road at **BUS STOP H**.

**Towards Battersea Park.** Depart via Camberwell Bus Garage to Camberwell New Road. Pick up on Camberwell New Road at **BUS STOP M**.

**From Lewisham.** Proceed from Camberwell New Rd via Camberwell Station Rd and Camberwell Garage to stand. Set down on Camberwell New Rd at **BUS STOP J**.

**Towards Lewisham.** Depart via Camberwell Garage, Camberwell New Road and Camberwell Grn (South Side) to Camberwell Church Street. Pick up on Camberwell Church Street at **BUS STOP K**. **Blind display: CAMBERWELL.**



# VAUXHALL

## CURTAILMENT POINT

10

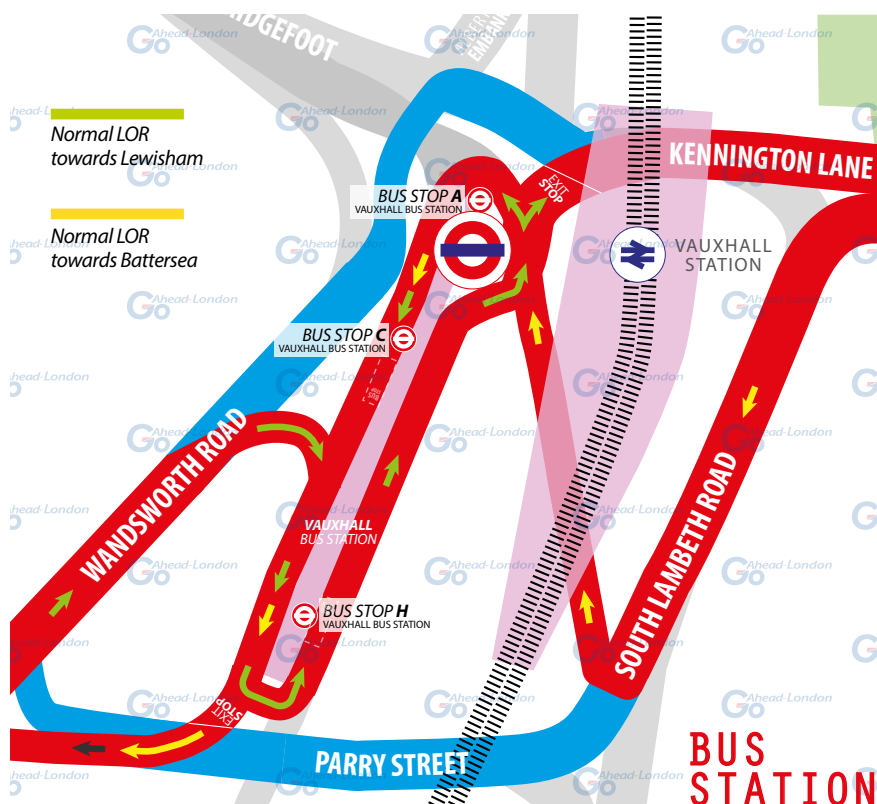
**From Battersea Park.** Proceed Vauxhall Bus Station departing to Vauxhall Bus Station. Set down in Vauxhall Bus Station at **BUS STOP C.**

**Towards Battersea Park.** Depart to Vauxhall Bus Station. Pick up in Vauxhall Bus Station at **BUS STOP A.**

**From Lewisham.** Proceed from South Lambeth Road via Parry Street. Set down in Vauxhall Bus Station at **BUS STOP H.**

**Towards Lewisham.** Depart to Vauxhall Bus Station. Pick up in Vauxhall Bus Station at **BUS STOP C.**

Turning point only - buses must not stand. **Blind display: VAUXHALL.**



# BATTERSEA PARK STATION

TERMINUS POINT

SWITCH THE  
ENGINE OFF  
WHILST AT THE  
STAND

**From Lewisham.** Proceed from Prince Of Wales Drive direct to stand.

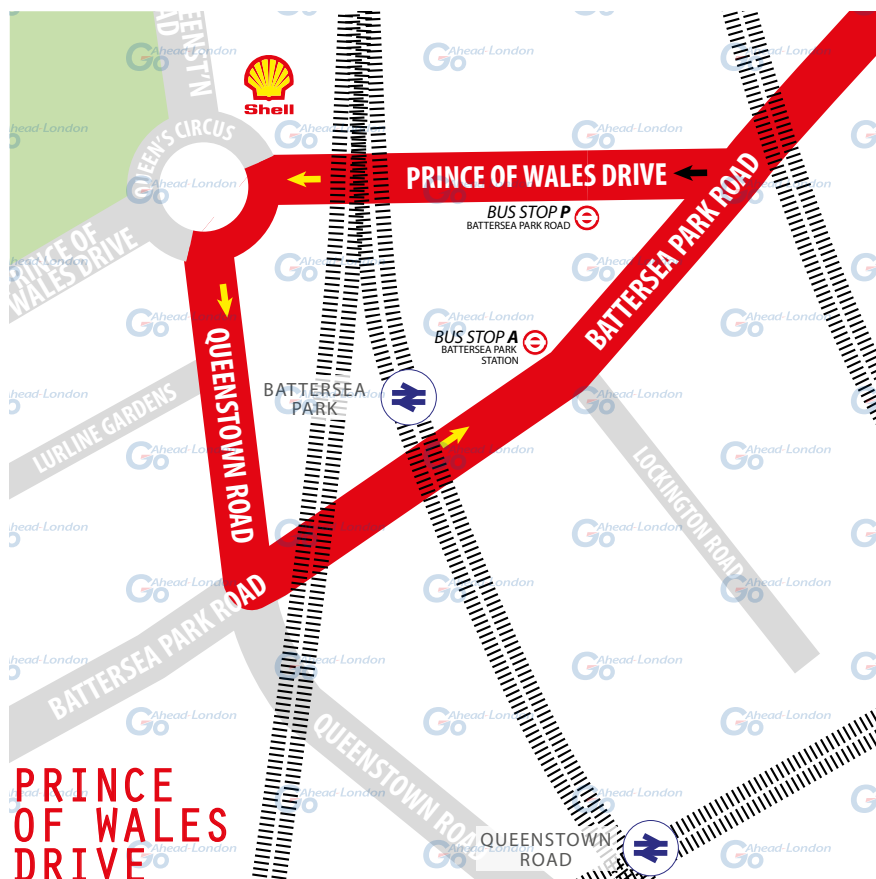
Set down on Prince Of Wales Drive at **BUS STOP P.**

**Towards Lewisham.** Depart from Prince Of Wales Drive direct to stand.

Pick up on Battersea Park Road at **BUS STOP A.**

Public stand for 1 bus located to the west of **BUS STOP P.**

**Blind display:** **BATTERSEA PARK STATION.**



# LOCAL HAZARDS & POINTS TO NOTE

FULL RISK ASSESSMENT VIEWABLE UPON REQUEST



## **VOLUME OF PEDESTRIANS | LEWISHAM HIGH ST**

Keep headlights on and proceed with care and caution, particularly at weekends due to heavy pedestrian movement. Parked car at weekends.

## **LANES MERGE | LEWISHAM CLOCKTOWER BUS STOP**

Three lanes become two lanes after the traffic lights. Take the middle lane and watch out for traffic pushing in from the right, onto your lane.

## **BLIND CORNER | EXITING STATION ROAD**

Blind corner and awkwardly placed traffic light. View restricted by wall on right. Be aware of cyclists jumping the traffic lights and watch out for vehicles stopping in front of the secondary traffic lights, blocking your exit.

## **BUSY PEDESTRIAN AREA | STATION ROAD DLR STN**

Busy pedestrian crossing. Buses on alighting stop blocking view of oncoming buses from pedestrians waiting to cross. Parked buses also block view of the crossing from approaching buses. If buses are on the alighting stop, exercise extreme caution when approaching the crossing and keep your speed right down. Never try to beat the pedestrian crossing lights. There is a cycle bay in front of the crossing. Never stop in the cycle bay. Do not use the alighting bays as a stand, they are for passengers to alight only.

## **PEDESTRIAN CROSSING | LEWISHAM COLLEGE**

Be aware of large numbers of students at all times.

## **PEDESTRIANS | SHARDELOUS ROAD / LEWISHAM WAY**

Junction between Shardelous Road and Lewisham Way. No pedestrian crossing at Shardelous Road. Beware of pedestrians and cyclists unaware of traffic approaching from Amersham Road.

## **VOLUME OF PEDESTRIANS | GOLDSMITHS COLLEGE**

Be aware of large numbers of students at all times.

## **VOLUME OF PEDESTRIANS | VENUE NIGHTCLUB**

Volume of traffic and people. Be aware of large numbers of students at all times.

# LOCAL HAZARDS & POINTS TO NOTE

FULL RISK ASSESSMENT VIEWABLE UPON REQUEST



## **20 MPH ZONE | NEW CROSS ROAD**

Slow moving traffic. Care and caution at peak periods of time.

## **VOLUME OF PEDESTRIANS | NEW CROSS GATE STATION**

High volume of pedestrians/cyclists. Care and caution when approaching the station. Lookout for cyclists and pedestrians.

## **BUSES ENTERING AND EXITING | NEW CROSS GARAGE**

Slow down and lookout for buses departing or entering the garage. Lookout for cyclists and pedestrians blocked by buses.

## **ROAD NARROWS | ERLANGER ROAD / QUEEN'S ROAD**

Road narrows due to Cycle Superhighway. Be aware of cyclists at this location as the road narrows, remain behind then until it is safe to overtake.

## **EMERGENCY VEHICLES | NEW CROSS FIRE STATION**

Give way to emergency vehicles exiting or entering the fire station.

## **ACCIDENT HOTSPOT | POMEROY ST / QUEEN'S ROAD**

Towards New Cross. Bus lane at the lights ends and other side becomes one lane - ACCIDENT HOTSPOT with cars on offside. Check offside mirror before proceeding, for vehicles on the offside. Give a hand signal if required to hold cars back be prepared to give way.

## **VOLUME OF PEDESTRIANS | RYE LANE**

Keep headlights on and proceed with care and caution, particularly at weekends due to heavy pedestrian movement. Look out for cyclists.

## **ROAD LAYOUT CHANGE | RYE LANE**

New dropped kerbs and bus access only area. One-way bus only traffic and 2-way cycle traffic. Keep headlights on and proceed with care and caution, particularly at weekends due to heavy pedestrian/cycle movement.

## **CYCLISTS | RYE LANE**

When turning right from Hanover Park onto Rye Lane, beware of cyclists jumping the red signal from the left into the pedestrian area. Before completing the right turn, make one final check for cyclists.

# LOCAL HAZARDS & POINTS TO NOTE

FULL RISK ASSESSMENT VIEWABLE UPON REQUEST



## **BOX JUNCTION | DENMARK HILL JUNCTION**

Vehicles blocking box junction and u-turns/cyclists. Watch out for cars making a u-turn to gain access to Denmark Hill (towards New Cross) and for vehicles stopping suddenly in the box junction due to heavy traffic at peak times. Be aware of cyclists.

## **VOLUME OF PEDESTRIANS | OVAL CRICKET / STATION**

Exercise extreme caution when cricket is on due to excessive pedestrian movements by supporters going to/from the game. Normal diversion may be implemented. Please be advised.

## **CYCLISTS | HARLEYFORD ROAD (TWDS BATTERSEA)**

Cyclists moving across heading towards the station. Be aware of cyclists changing direction.

## **STOP LINE | VAUXHALL BUS STATION (TWDS LEWISHAM)**

Please ensure that you stop at the stop line, as vehicles approaching from the left have priority.

## **BUSY PEDESTRIAN AREA | VAUXHALL BUS STATION**

Be aware of large volumes of pedestrians in the bus station, especially during peak times.

## **CHANGING LANE | VAUXHALL BUS STN (TWDS LEWISHAM)**

After the last bus stop on Nine Elms Lane, move over to the third lane. Care and caution as traffic may not give right of way.

## **20 MPH ZONE | VAUXHALL BUS STATION**

Observe the speed limit at all times.

## **CYCLISTS | EMBASSY GARDENS (BATTERSEA)**

Ongoing building works with associated vehicles and width restrictions. Care and caution. Look out for construction vehicles turning.

# LOCAL HAZARDS & POINTS TO NOTE

FULL RISK ASSESSMENT VIEWABLE UPON REQUEST



## **TIGHT RIGHT TURN | QUEENSTOWN ROAD**

Tight right turn onto Battersea Park Road. Care and caution turning onto Battersea Park Road as it is a very sharp turn. Be aware of cyclists jumping the traffic lights.

## **VARIOUS DEMONSTRATIONS | KENNINGTON PARK**

Various demonstrations and events in Kennington Park. Volume of vehicles and people. Follow instructions as and when notified.

## **INTRODUCTION OF 20 MPH ZONE | WHOLE ROUTE**

Change of speed limits from 30 mph to 20 mph. Be aware of sudden changes.

## **CYCLISTS | CYCLE SUPERHIGHWAY**

Cycle Superhighway between New Cross and Vauxhall towards Victoria in both directions and in general. Be aware of cyclists at all times. Give them enough room and expect them to be unpredictable. Never overtake on approach to bus stops or traffic signals.

## **SCHOOL CHILDREN | SCHOOLS EN ROUTE**

*Kender Primary School, Haberdashers' Aske's Hatcham College (Jerningham Road Site), Saint James Hatcham Primary School, Lucas Vale Primary School, Ashmead Primary School, Myatt Garden Primary School, St. Saviour's R.C. Primary School, Sacred Heart Catholic Secondary School and Archbishop Tenison's School Academy.*  
Be aware of the volume of school children during school hours and term time as they may unexpectedly run out into the road.

# AT THE GARAGE

## GARAGE AND GENERAL SAFETY INFORMATION

BE VISIBLE  
**WEAR YOUR  
HI-VIS** WITHIN  
THE GARAGE

GO SLOW!  
MANDATORY  
**SPEED OF 5 MPH**  
WITHIN THE  
GARAGE

BE NOTICED  
**HEADLIGHTS**  
ON AT ALL TIMES  
IN THE GARAGE

STICK TO  
DESIGNATED  
PATHS AND  
WALKWAYS

NO EXCUSES  
PLEASE ABIDE BY  
THE RULES. IT'S  
**MANDATORY!**

BE AWARE.  
REPORT ALL  
**HAZARDS**  
IMMEDIATELY

REMEMBER  
**LOOK OUT  
FOR CYCLISTS**  
DRIVE SLOWLY

PARK FERRY  
VEHICLES WITHIN  
DESIGNATED  
AREAS

**USE THE  
HORN** WHEN  
APPROACHING  
CORNERS &  
REVERSING

HYBRID BUSES  
ARE SILENT. BE  
**EXTRA CAUTIOUS**  
WHILST ON THE  
MOVE!

FUEL, OIL &  
COOLANT SPILLS  
CAN MAKE THE  
SURFACE SLIPPERY  
**BE AWARE**

FAMILIARISE  
YOURSELF WITH  
THE GARAGE  
**SAFETY CODE**

THINK FIRST AND



# OTHER INFORMATION

## CODES AND EMERGENCY RADIO PROCEDURES

REMAIN CALM:  
GIVE ACCURATE  
INFORMATION.  
WE'RE HERE  
TO ASSIST!

### ROUTE 436 | CURTAILMENT ABBREVIATIONS:

<b>LMS</b>	Lewisham, Moleworth Street	<b>LWS</b>	Lewisham Station
<b>LJS</b>	Lewisham, Jerrard Street	<b>NXG</b>	New Cross Garage
<b>PM</b>	Peckham Bus Station	<b>CWG</b>	Camberwell Garage
<b>VX</b>	Vauxhall Bus Station	<b>HG</b>	Battersea Park Station

### FACILITIES | THROUGHOUT THE ROUTE

- **Lewisham, Molesworth Street.** TfL 24 hour facility.
- **New Cross Garage.** Private facilities in bus garage. Interim toilet facility.
- **Vauxhall Bus Station.** Interim toilet facility. You must inform iBus and passengers

*If you urgently need to use the following interim facility, please inform iBus first.*

### CODE RED | EMERGENCY RADIO PROCEDURE

If you require the Emergency Services to attend your vehicle (for example in the event of passenger injury, assault or major RTA), you should contact CentreComm using the radio's Code Red facility. To call CentreComm, **hold down the Code Red button on your vehicle's radio for at least 3 seconds** until you hear a ringing tone to indicate that your call has been connected. Hold down the foot switch in the cab when you are speaking, and end what you have to say with the word "over" to indicate that you expect a response, or "over and out" if this is the end of your communication. Release the foot switch when you are not speaking. Remember to speak slowly and clearly. Note that you will usually receive a radio call from your depot shortly after you make a Code Red call. **You should not use the radio whilst the vehicle is in motion.**

CODE  
GREEN

Call your garage  
for non-emergency,  
mechanical defects,  
help or advise

CODE  
BLUE

Call CentreComm  
for non-emergency,  
incident reporting  
or diversions

CODE  
RED

Call CentreComm  
for emergency  
services, passenger  
injury or assault